








**Fairborn Temporary Benchmarks**

-  Benchmark Location
-  Fairborn Corporation Line
-  Freeway
-  State Route
-  Wright Patterson AFB
-  Wright State



Map Created : Nov. 2017

This map was created by the City of Fairborn Engineering Division in cooperation with Greene County GIS Department. This map was created from Fairborn's Geographic Information Management System and is for general mapping/location and can not be used as a "legal description". Any absolute readings of elevation and location must be established by a professional survey or locator based technology. If exact utilities need to be located in the field contact OUPS at 1-800-362-2764 or 811 if digging into the ground or contact the City of Fairborn Water and Sewer Department at 937-754-3097 for general location of utilities in Fairborn.